

Attachment B

**Draft Sydney Development Control Plan
2012 – 30-62 Barcom Avenue, Darlinghurst**

DRAFT SYDNEY DEVELOPMENT CONTROL PLAN – 30-62 BARCOM AVENUE, DARLINGHURST

1. The purpose of the Development Control Plan

The purpose of this Development Control Plan (DCP) is to amend *Sydney Development Control Plan 2012*, which was adopted by Council on 14 May 2012 and came into effect on 14 December 2012.

The provisions guide future development of land known as 30-62 Barcom Avenue, when development is subject to Clause 6.XX - 30-62 Barcom Avenue, Darlinghurst of *Sydney Local Environmental Plan 2012* (Sydney LEP 2012).

Clause 6.XX - 30-62 Barcom Avenue, Darlinghurst of Sydney LEP 2012 allows additional floor space for uses other than residential, where no additional parking would be provided and where a 6 star Energy Commitment Agreement is secured.

This DCP amendment does not apply to development on land to which Clause 6.XX does not apply.

2. Citation

This amendment may be referred to as *Sydney Development Control Plan 2012 – 30-62 Barcom Avenue, Darlinghurst*.

3. Land covered by this plan

This plan applies to the land identified as 30-62 Barcom Avenue, Darlinghurst – which is Lot B in DP 111138.

4. Relationship of this plan to *Sydney Development Control Plan 2012*

This plan amends the *Sydney Development Control Plan 2012* in the manner set out in **Schedule 1** below.

Schedule 1 – Amendment to Sydney Development Control Plan 2012

[1] Section 6.3 Specific site controls prepared as part of a Planning Proposal

At the end of this section insert new Section 6.3.X and figures 6.XX and 6.XX as follows:

Section 6.3.X 30-62 Barcom Avenue, Darlinghurst

The following objectives and provisions apply to 30-62 Barcom Avenue, Darlinghurst where the provisions of the *Sydney Local Environmental Plan 2012* Clause 6.XX 30-62 Barcom Avenue Darlinghurst are implemented.

All other relevant provisions of this DCP apply. The provisions of this section shall prevail in the event of any inconsistency.

Objectives

- (a) To ensure that the building is of appropriate bulk and scale in response to its context of adjoining low scale residential and the Barcom Avenue Conservation Area; and
- (b) To ensure that development exhibits a high level of environmental performance.

Provisions

6.3.x.x Built Form

- (1) Development is not to exceed the maximum number of storeys shown in Figure 6.XX Height in Storeys.
- (2) Development is to provide setbacks to the building envelope in accordance with Figure 6.XX Building Setbacks.

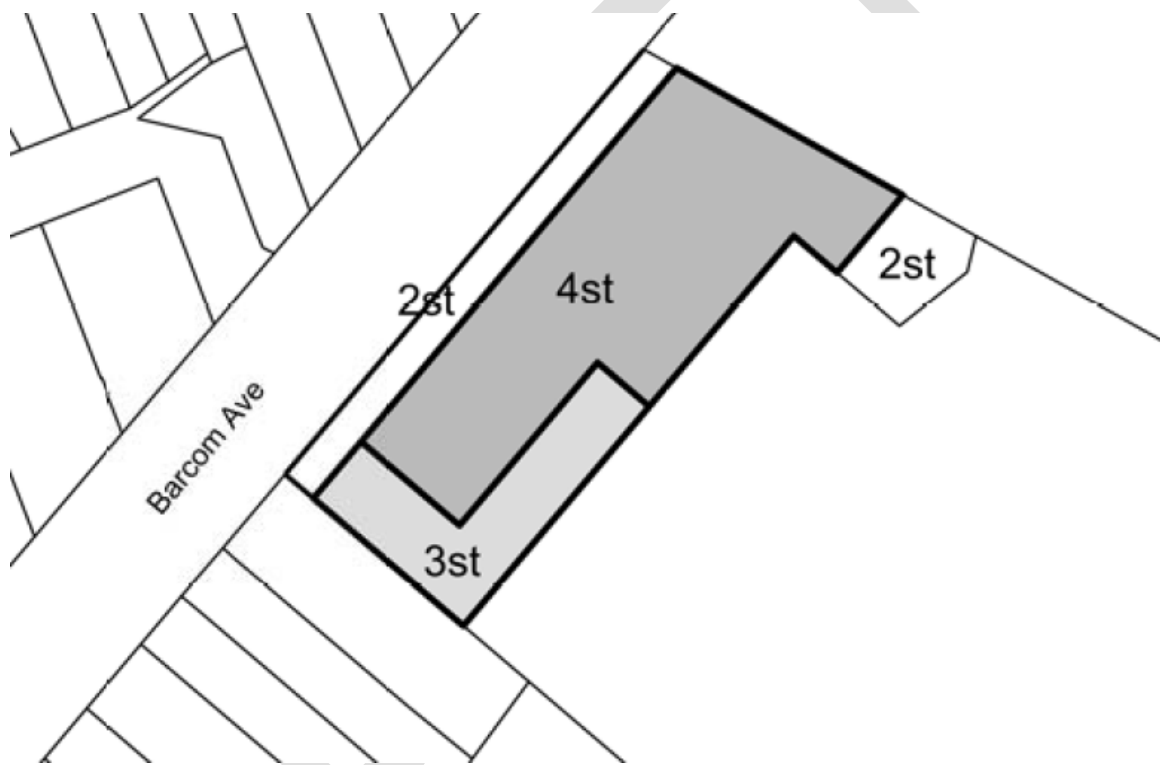


Figure 6.XX Height in Storeys

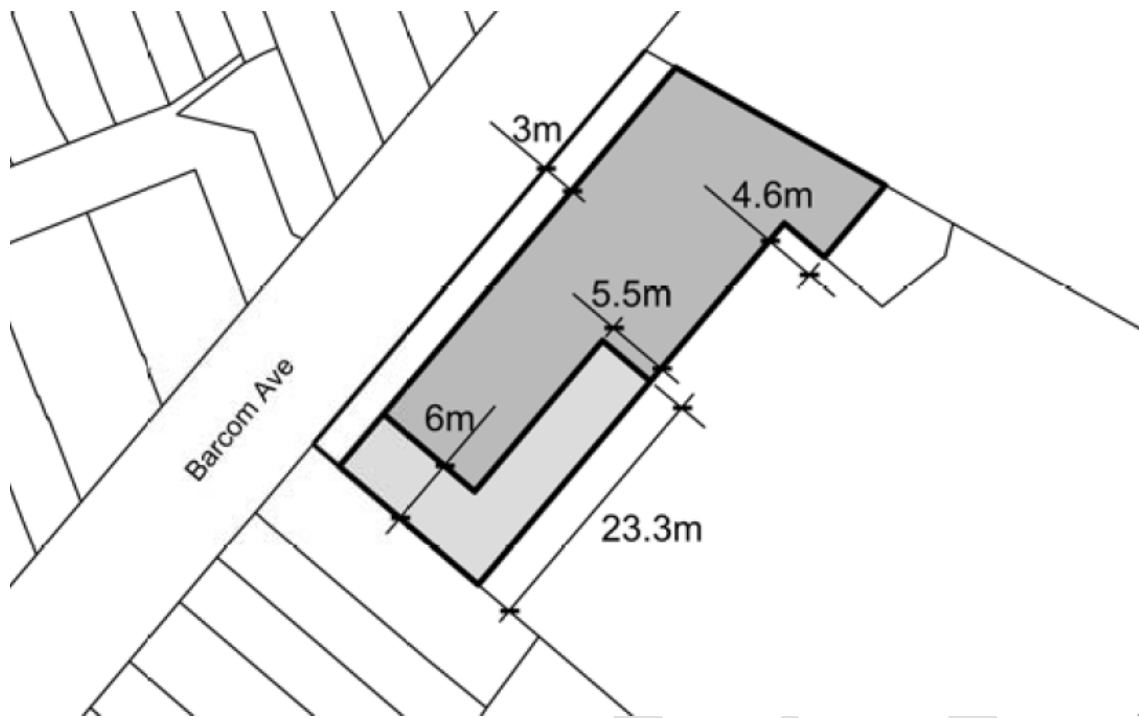


Figure 6.XX Building Setbacks

6.3.x.x Sustainability

- (1) Development is to be accompanied by a 6 star base building NABERS Energy Commitment Agreement.
- (2) A PV system is encouraged on the roof of the building, which can also include some solar water heating for the building.
- (3) Building design is to consider how best to maximise the roof top solar potential and is to avoid high parapet walls, unnecessary roof clutter and the like.
- (4) A green roof, intensive or extensive, covering 30% of available roof space is encouraged, with available roof space being the total roof area minus areas for renewable energy, where the renewable energy system cannot be incorporated into and work appropriately with a green roof.

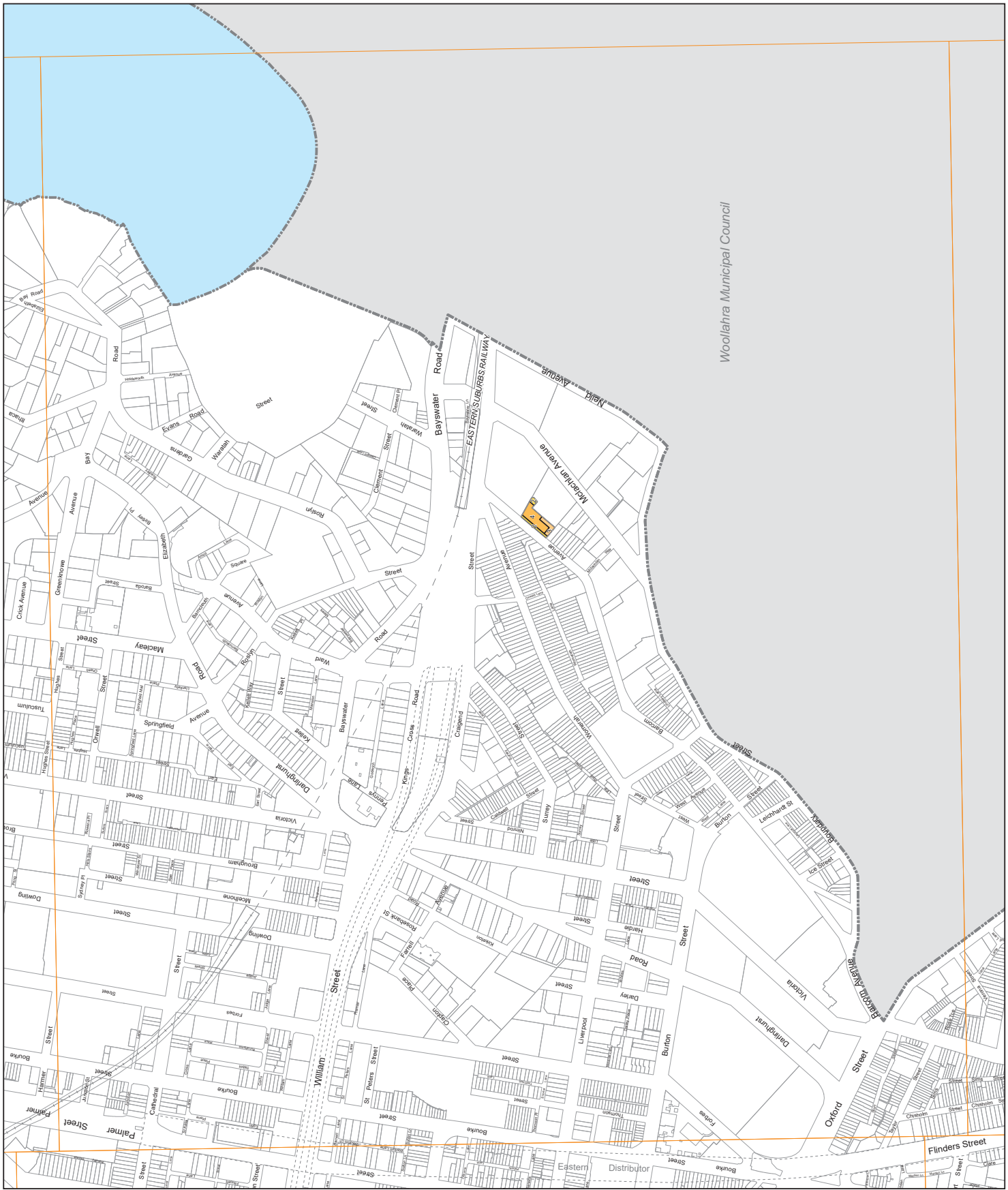
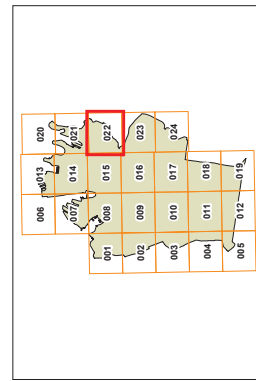
[2] Mapping

Amend Sydney Development Control Plan 2012 local map sheets as follows:

Height in storeys map Sheet 022

Legend

- 1 Storey
- 2 Storeys
- 3 Storeys
- 4 Storeys
- 5 Storeys
- 6 Storeys
- 7 Storeys
- 8 Storeys
- 9 Storeys
- 10 Storeys
- 11 Storeys
- 12 Storeys
- 13 Storeys
- 14 Storeys
- 15 Storeys
- >15 Storeys
- Land excluded from this DCP



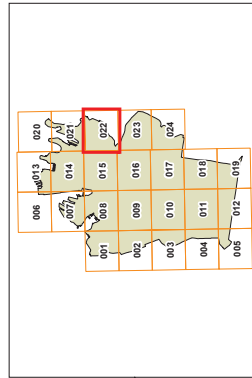
Woolahra Municipal Council

Copyright ©2012 City of Sydney Council. All Rights Reserved.
 Copyright ©2012 Land and Property Information. All Rights Reserved.
 and the publisher and/or contributors accept no responsibility for any errors or omissions.
 File: 52525012_HCS_Storeys.mxd
 Group of any map discrepancies. No part of this map may be reproduced without written permission.

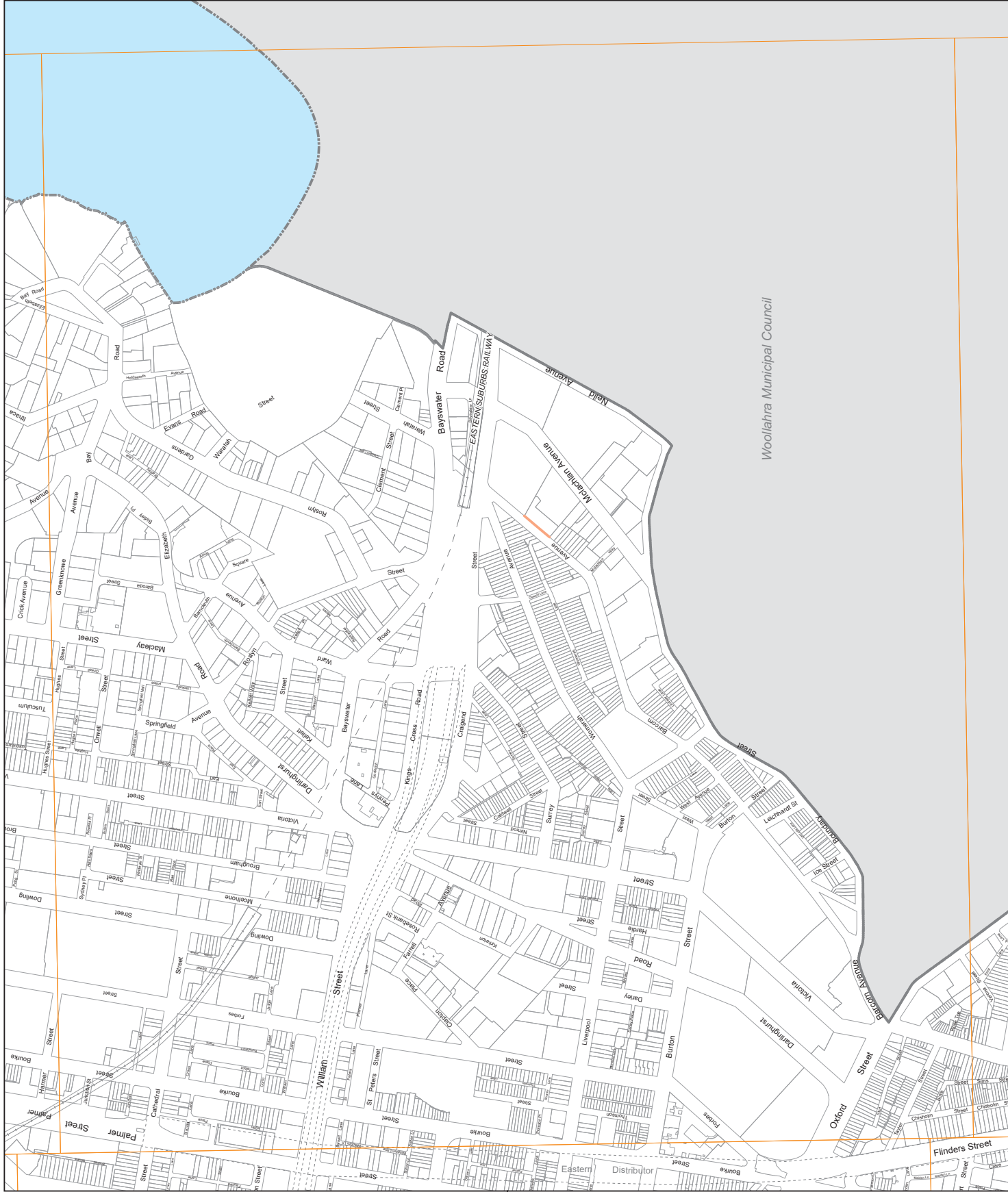
Sydney Development Control Plan 2012

Building street frontage height in storeys map Sheet 022

- Legend**
- 1 Storey
 - 2 Storeys
 - 3 Storeys
 - 4 Storeys
 - 5 Storeys
 - 6 Storeys
 - 7 Storeys
 - 8 Storeys
 - 9 Storeys
 - 10 Storeys
 - Existing height
 - Land excluded from this DCP



Copyright © 2012 City of Sydney Council. All Rights Reserved.
 Datum: GDA94
 Prepared by: SRT/SL
 Date: 14/01/2012
 File: D302012_022.mxd
 City of Sydney Council. No part of this map may be reproduced without written permission.



Woolahra Municipal Council